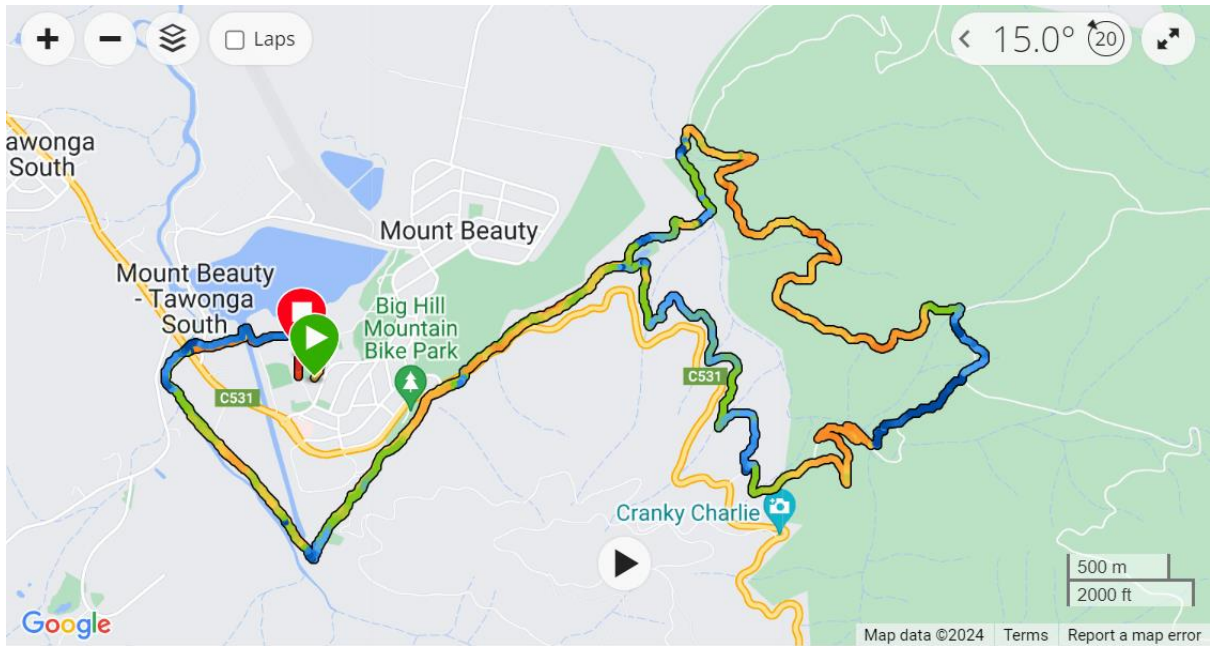
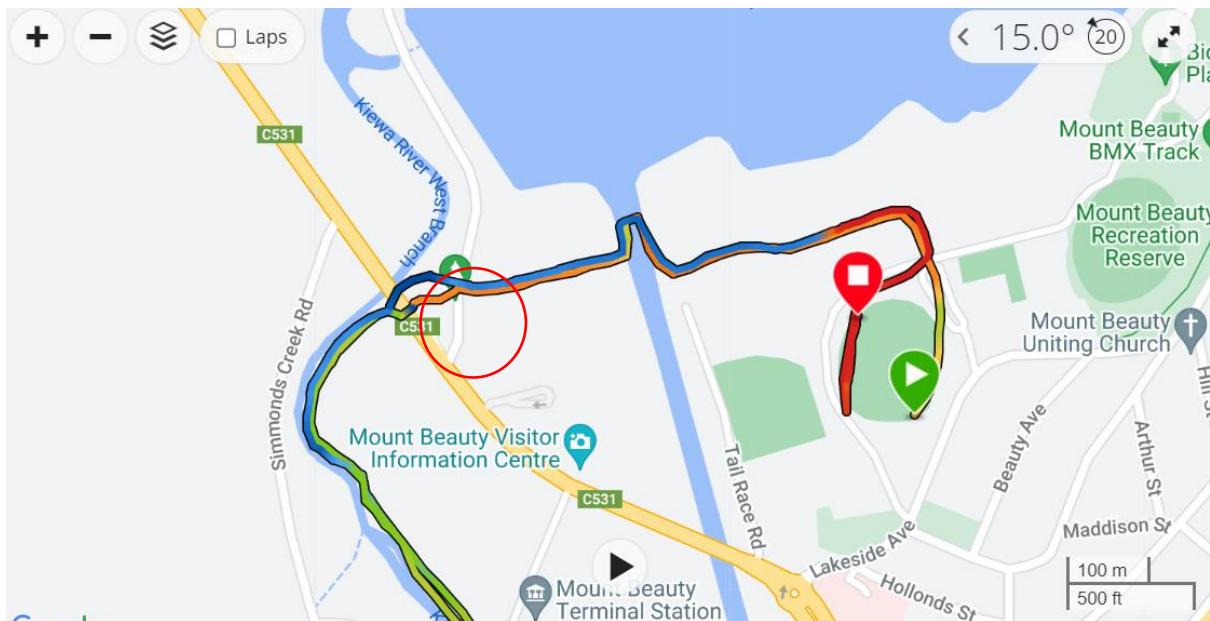




18km Trail Run Course Overview

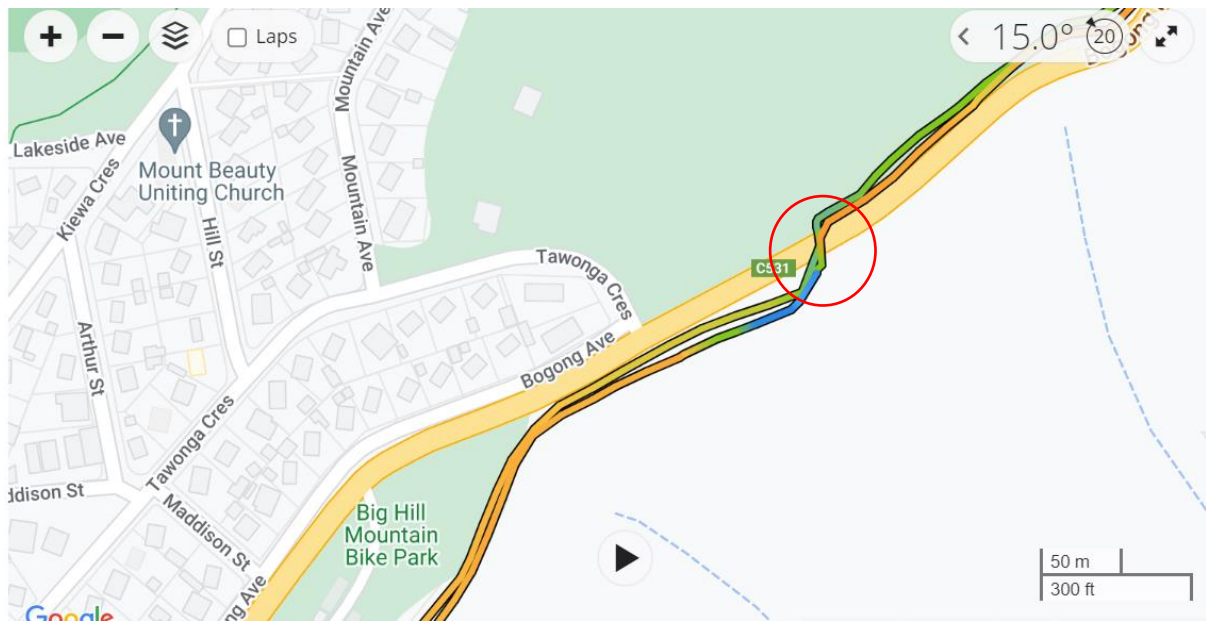


Road Crossing 1



It looks as though the course goes over the Kiewa Valley Hwy here but we go under a bridge so no road crossing. The actual crossing is over Embankment Drive.

Road Crossing 2



The second crossing is across the Bogong High Plains Road from the Mount Beauty Mountain Bike Park to the Survey Track.

Full Course Description below:

From Mount Beauty Secondary College to lake to embankment drive. Under the bridge and follow the river to the switch yards. At the switch yards take the road next to the tail race to the stairs before The Gorge.

From there go up the stairs towards the mountain bike park. Take the track all the way to the Bogong High Plains road crossing over at the golf course. Take the track behind the golf course to Survey Track.

Survey track to Cranky Charlie fire trail. Turn left taking the fire trail downhill to the river.

At the river cross where you see the rock scramble on the other side. From here it is hairy for a few hundred metres. You have to bush bash your way through until you get to the fire trail.

Once on the fire trail on and up to the east Kiewa Fire trail. Two really steep climbs.

At the fire trail turn left and follow all the way back to the river. Cross the river and go to Mermaid Beach. Mermaid Beach to link track. At the top (where the reservoir is) turn right and head back to the high school the same way you came. Finishing at the Bendigo Bank Arch on the Les Peart Oval.

